

Program Name Medi-Cal

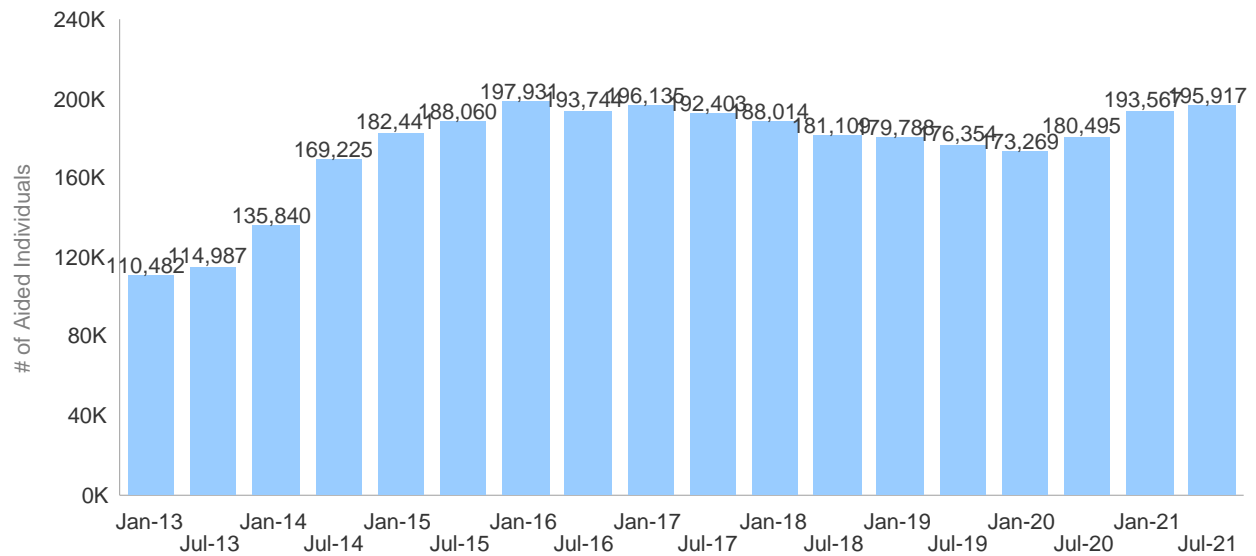
Program Name	Total Number of Aided Individuals	Total Number of Aided Cases (Households)
Medi-Cal	195,701	125,346

Program: Medi-Cal (Does not include SSI-linked Medi-Cal)
Data Source: CalWIN System as of Dec-2021
San Francisco Human Services Agency Planning Unit

Medi-Cal Aided Individual Trend Over Time

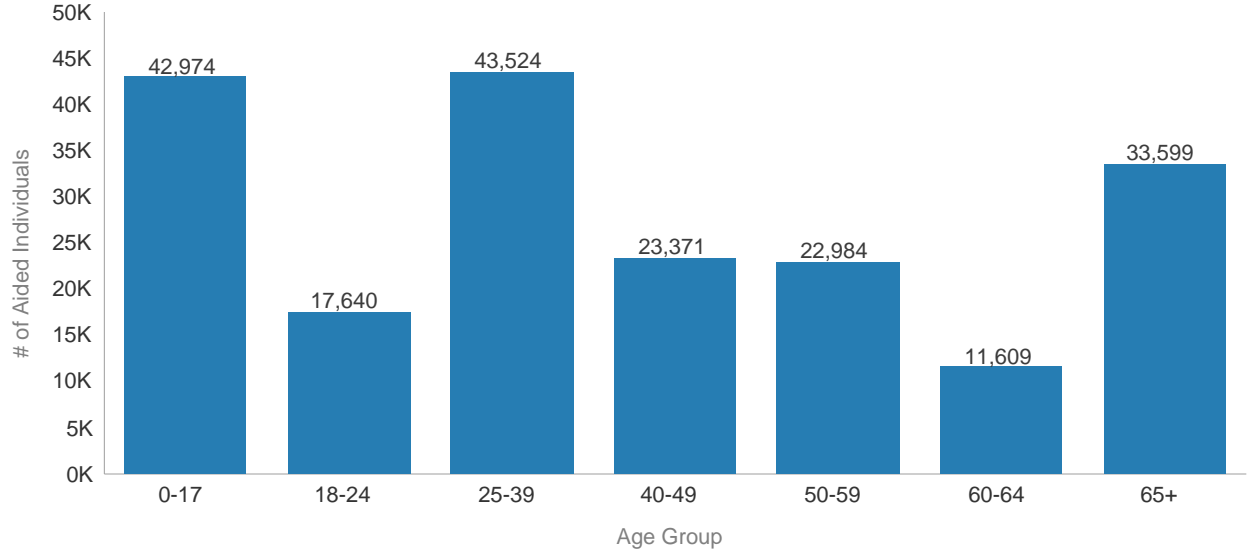
Caseload data in recent months are impacted by retroactive changes and are excluded from this trend analysis. Monthly counts are subject to change over time due to case revisions.

of Aided Individuals



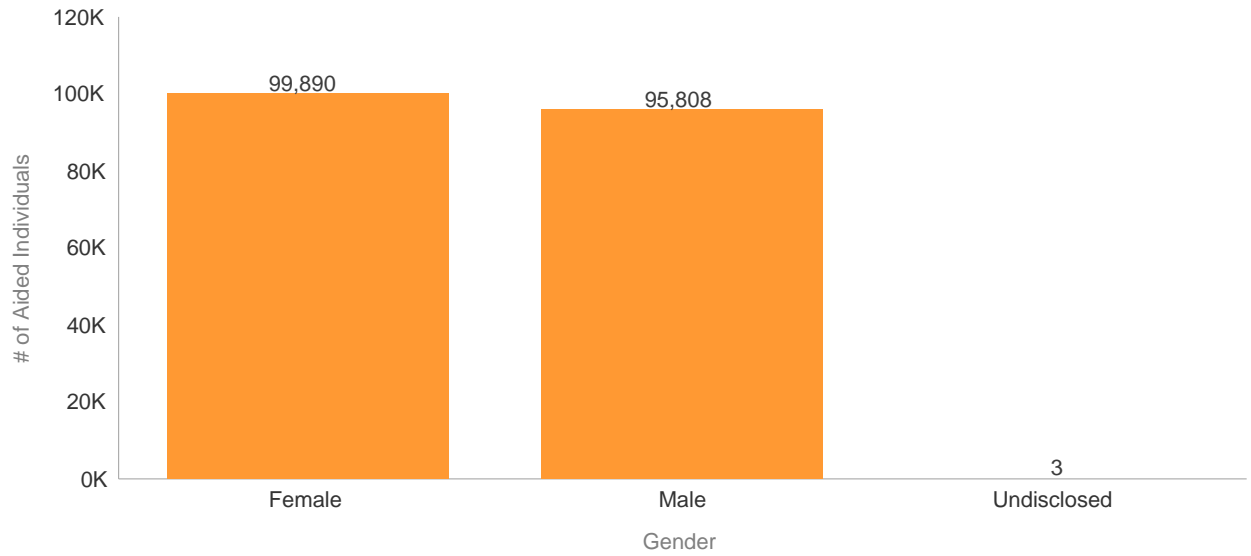
Program: Medi-Cal (Does not include SSI-linked Medi-Cal)
Data Source: CalWIN System as of Dec-2021
San Francisco Human Services Agency Planning Unit

Total Aided Individuals, by Age Group



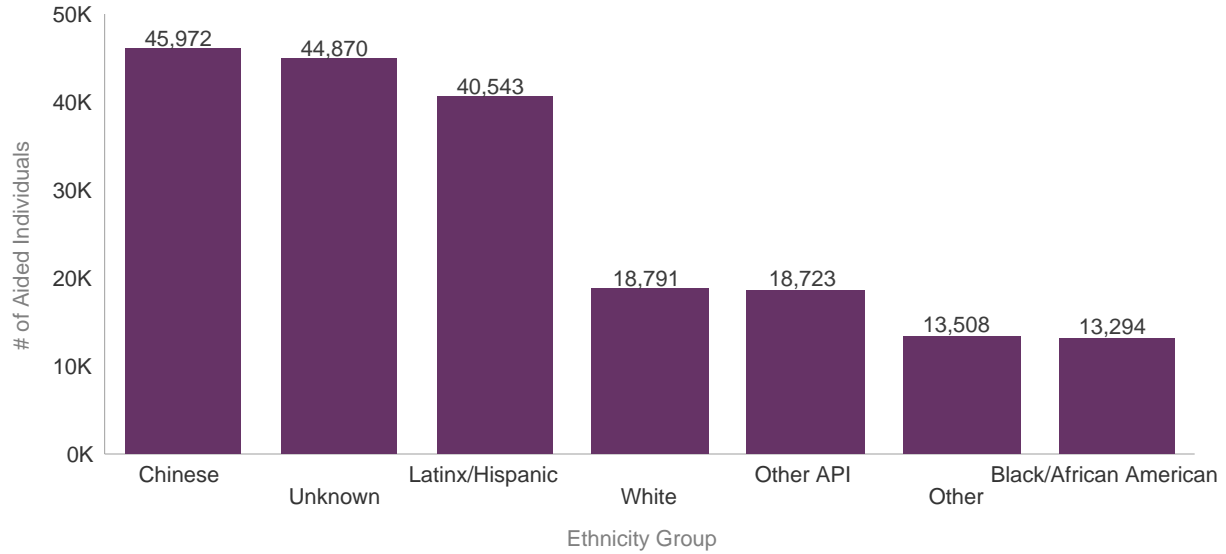
Program: Medi-Cal (Does not include SSI-linked Medi-Cal)
Data Source: CalWIN System as of Dec-2021
San Francisco Human Services Agency Planning Unit

Total Aided Individuals, by Gender



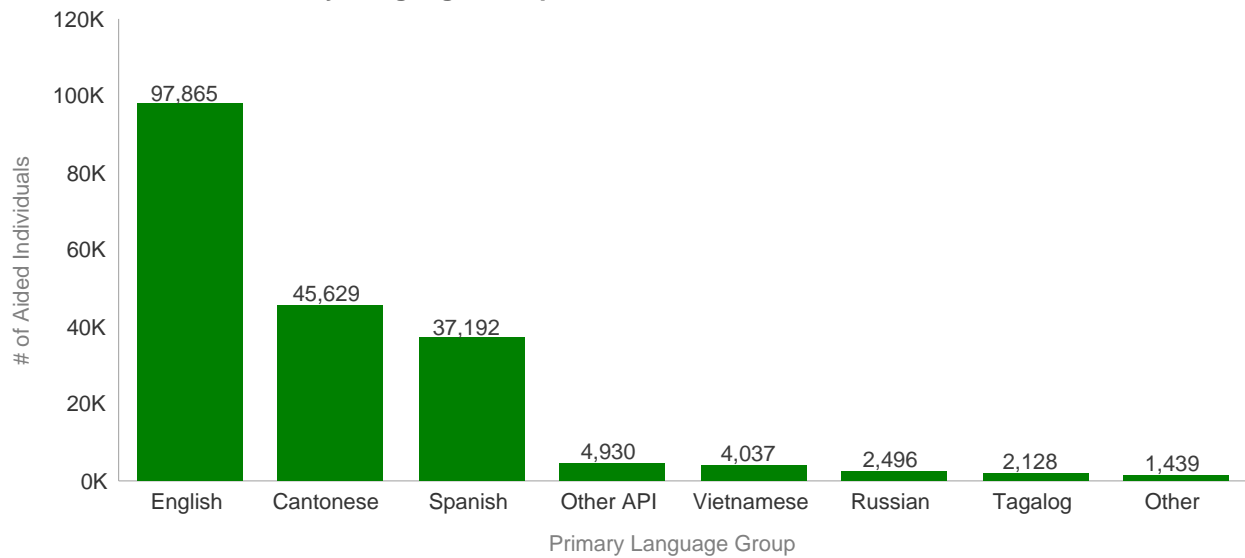
Program: Medi-Cal (Does not include SSI-linked Medi-Cal)
Data Source: CalWIN System as of Dec-2021
San Francisco Human Services Agency Planning Unit

Total Aided Individuals, by Ethnicity Group



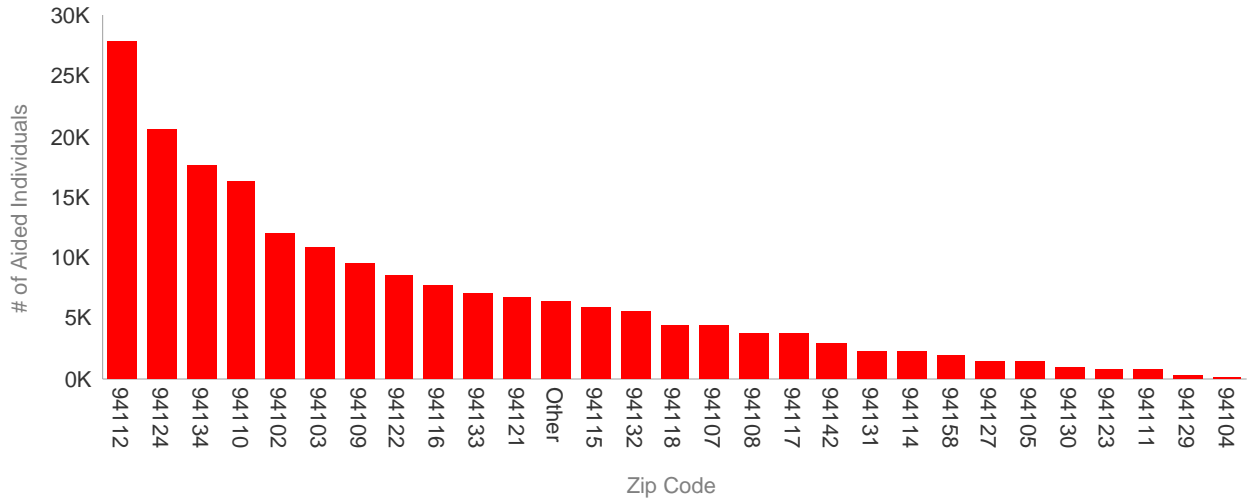
Program: Medi-Cal (Does not include SSI-linked Medi-Cal)
Data Source: CalWIN System as of Dec-2021
San Francisco Human Services Agency Planning Unit

Total Aided Individuals, by Language Group



Program: Medi-Cal (Does not include SSI-linked Medi-Cal)
Data Source: CalWIN System as of Dec-2021
San Francisco Human Services Agency Planning Unit

Total Aided Individuals, by Zip Code



Zip Code	San Francisco Neighborhood	# of Aided Individuals
94112	Ingleside/Excelsior	27,760
94124	Bayview/Hunters Point	20,558
94134	Visitacion Valley	17,668
94110	Mission District/Bernal Heights	16,307
94102	Hayes Valley/Civic Center/Tenderloin	12,121
94103	South of Market	10,854
94109	Polk/Russian Hill/Nob Hill	9,581
94122	Sunset	8,520
94116	Sunset/Parkside/Forest Hill	7,703
94133	North Beach	7,145
94121	Outer Richmond	6,723
Other	Other	6,389
94115	Western Addition/Japantown	5,960
94132	Lake Merced/Lakeside	5,626
94118	Inner Richmond	4,521
94107	Potrero Hill/SOMA	4,511
94108	Chinatown	3,856
94117	Haight-Ashbury	3,750
94142	General Delivery	2,998
94131	Twin Peaks/Glen Park	2,396
94114	Castro/Noe Valley	2,339
94158	Mission Bay	1,963
94127	St. Francis Wood/Miraloma/West Portal	1,577
94105	Rincon Hill	1,504
94130	Treasure Island	1,072
94123	Marina/Cow Hollow	938
94111	Embarcadero	889
94129	Presidio	303
94104	Financial District	169
Grand Total		195,701

Program: Medi-Cal (Does not include SSI-linked Medi-Cal)
 Data Source: CalWIN System as of Dec-2021
 San Francisco Human Services Agency Planning Unit